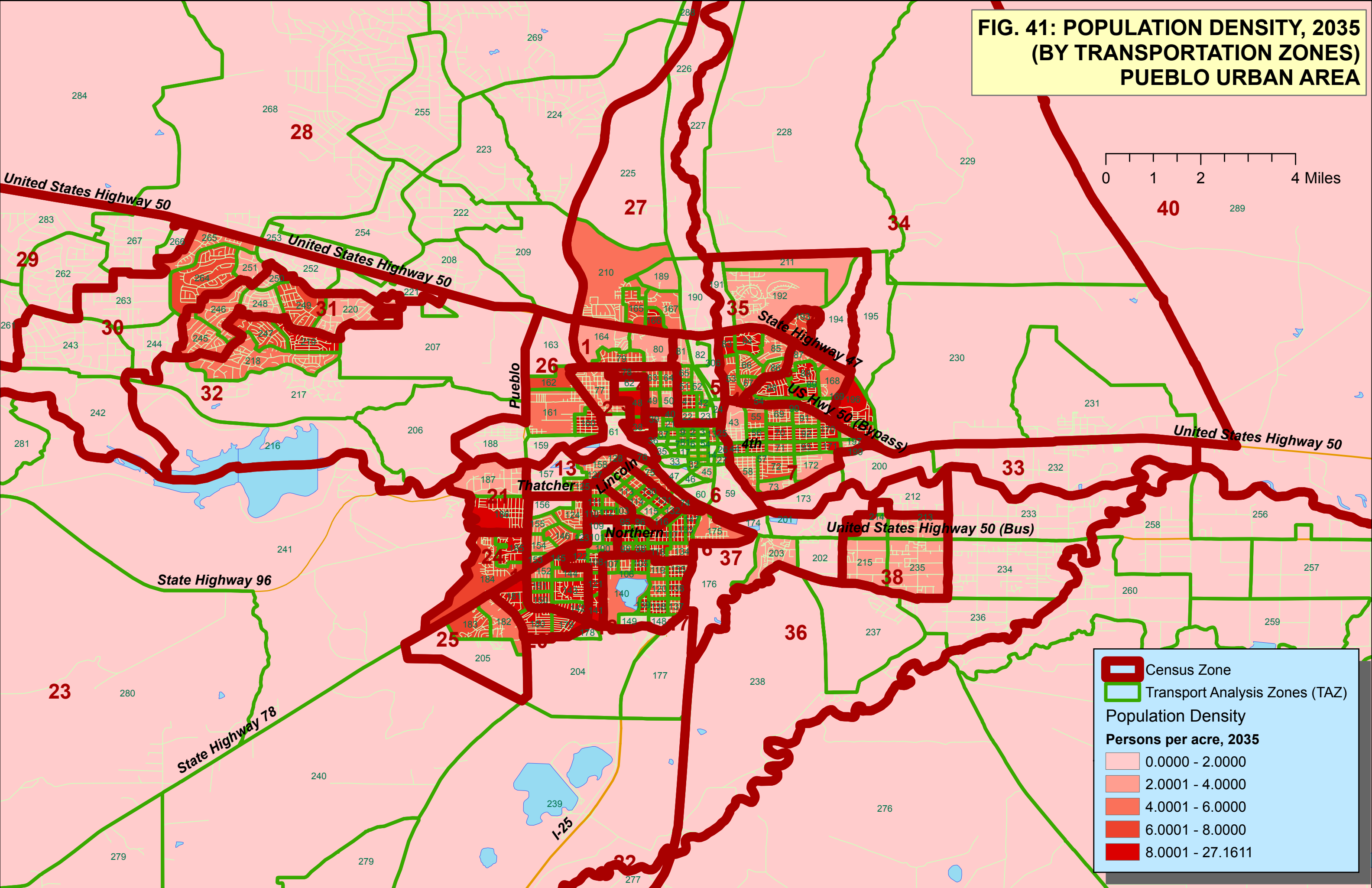









**FIG. 41: POPULATION DENSITY, 2035
(BY TRANSPORTATION ZONES)
PUEBLO URBAN AREA**



0 1 2 4 Miles

| | |
|---|--------------------------------|
|  | Census Zone |
|  | Transport Analysis Zones (TAZ) |
| Population Density | |
| Persons per acre, 2035 | |
|  | 0.0000 - 2.0000 |
|  | 2.0001 - 4.0000 |
|  | 4.0001 - 6.0000 |
|  | 6.0001 - 8.0000 |
|  | 8.0001 - 27.1611 |