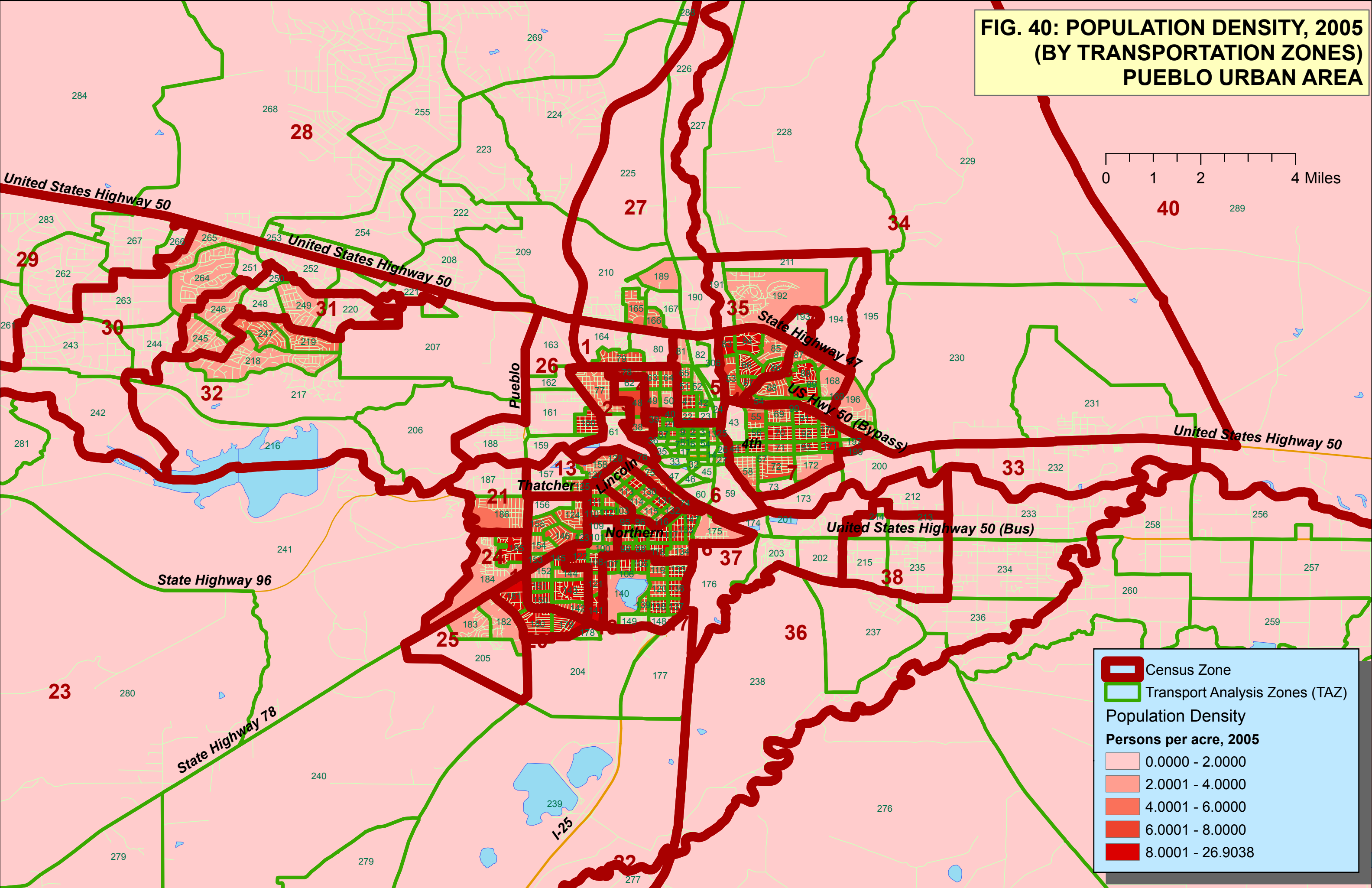









**FIG. 40: POPULATION DENSITY, 2005
(BY TRANSPORTATION ZONES)
PUEBLO URBAN AREA**



	Census Zone
	Transport Analysis Zones (TAZ)
Population Density	
Persons per acre, 2005	
	0.0000 - 2.0000
	2.0001 - 4.0000
	4.0001 - 6.0000
	6.0001 - 8.0000
	8.0001 - 26.9038