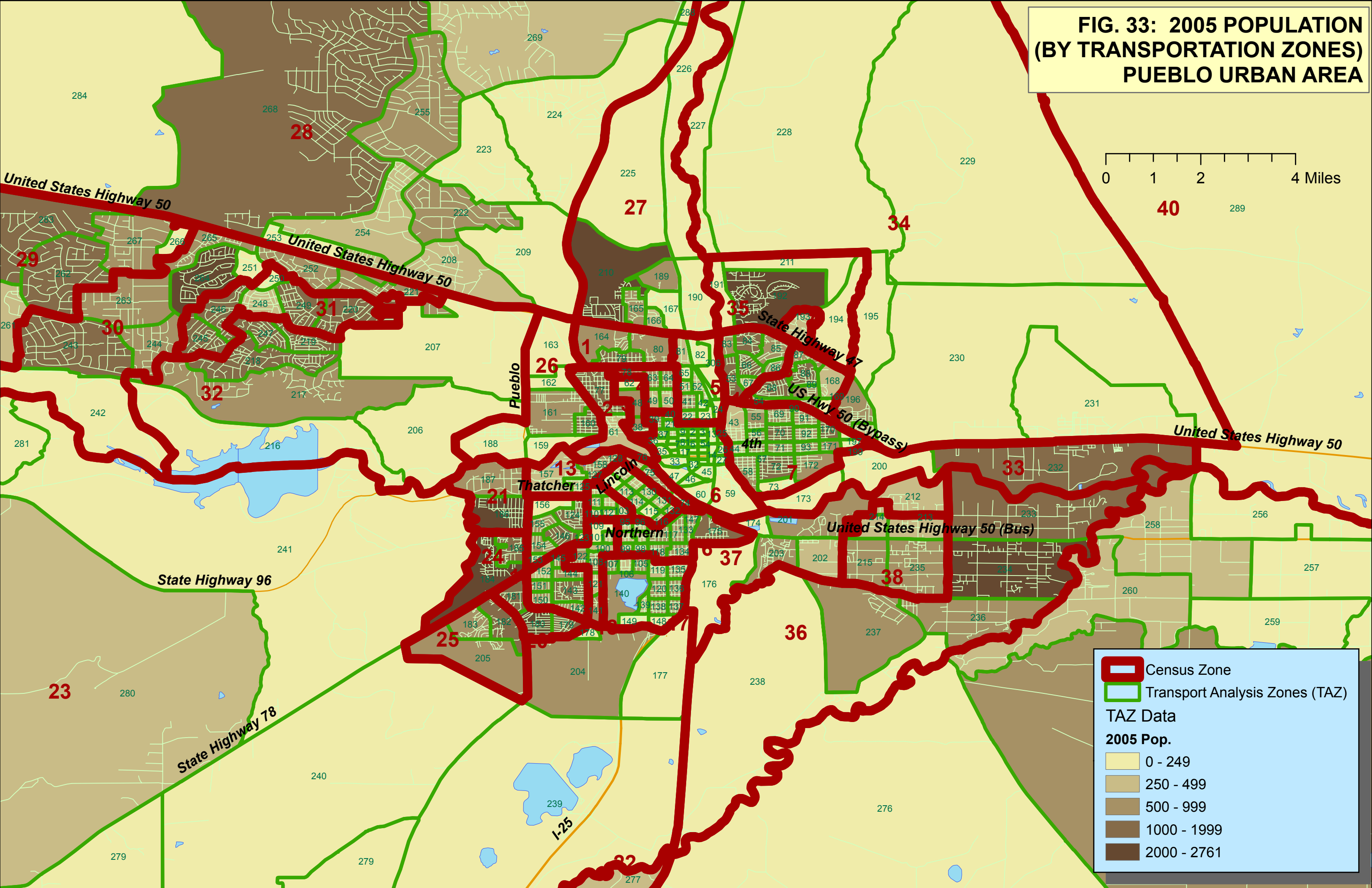









**FIG. 33: 2005 POPULATION (BY TRANSPORTATION ZONES) PUEBLO URBAN AREA**



0 1 2 4 Miles

	Census Zone
	Transport Analysis Zones (TAZ)
<b>TAZ Data</b>	
<b>2005 Pop.</b>	
	0 - 249
	250 - 499
	500 - 999
	1000 - 1999
	2000 - 2761